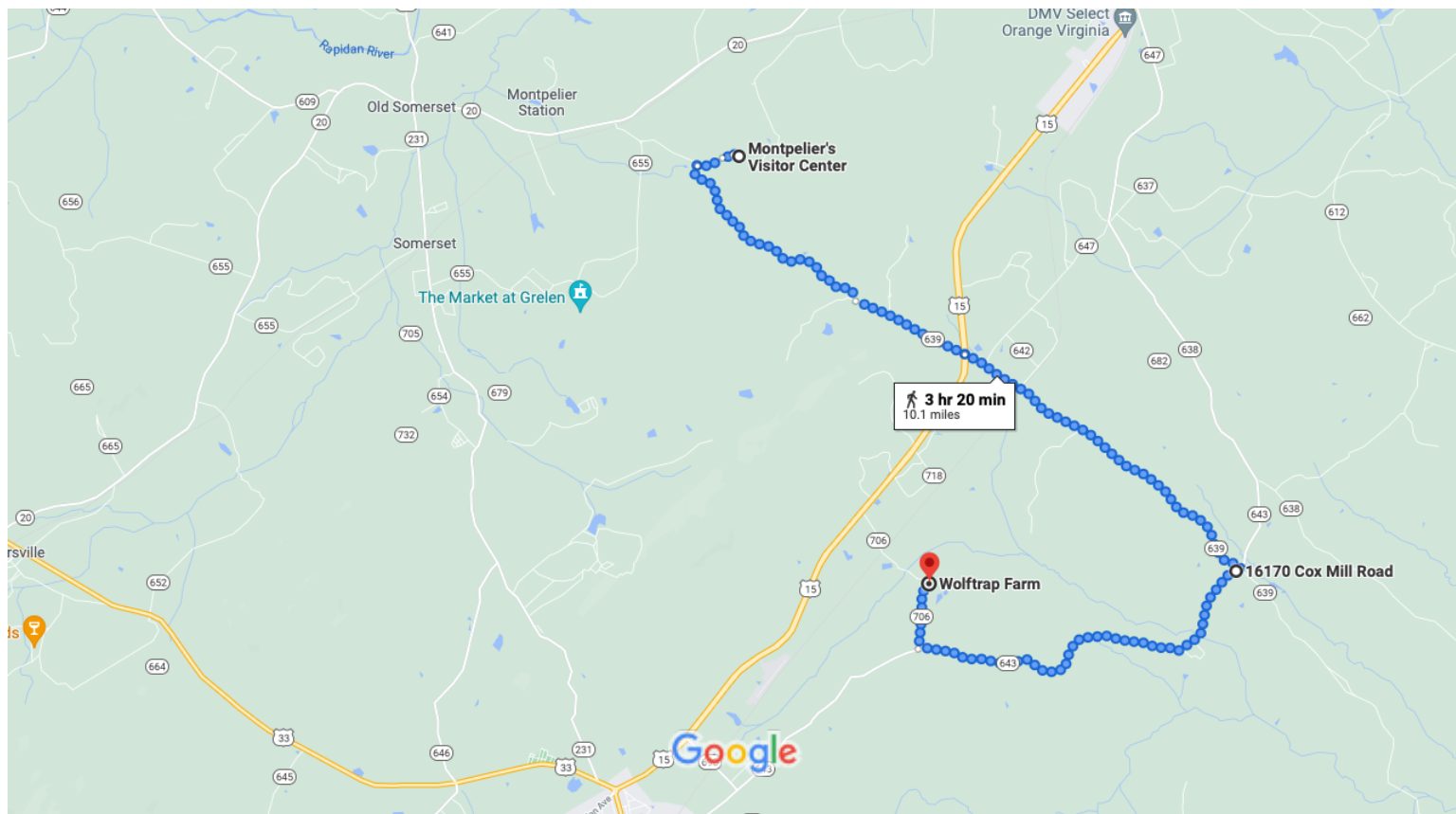




Montpelier's Visitor Center to Wolftrap Farm

Walk 10.1 miles, 3 hr 20 min




Map data ©2021 1 mi


Use caution—walking directions may not always reflect real-world conditions



Montpelier's Visitor Center

13425 Visitor Center Rd, Orange, VA 22960

- ↑ 1. Head north toward Visitor Center Rd
_____ 69 ft
- ↑ 2. Continue onto Visitor Center Rd
_____ 102 ft
- ↶ 3. Turn left
_____ 161 ft
- ↶ 4. Turn left toward W Gate Rd
_____ 499 ft
- ↷ 5. Slight left onto W Gate Rd
_____ 0.2 mi
- ↶ 6. Turn left onto State Rte 639
_____ 1.9 mi

-  7. Turn left to stay on State Rte 639

 1.0 mi
-  8. Continue onto Madison Run Rd


 3.0 mi
-  9. Turn right onto State Rte 643
 Destination will be on the right



 230 ft

2 hr 5 min (6.3 mi)

16170 Cox Mill Rd

Gordonsville, VA 22942

-  10. Head southwest on State Rte 643 toward Crawford Ln

 3.2 mi
-  11. Turn right onto State Rte 706
 Destination will be on the left

 0.6 mi

1 hr 15 min (3.8 mi)

Wolftrap Farm

17379 Wolf Trap Dr, Gordonsville, VA 22942

These directions are for planning purposes only. You may find that construction projects, traffic, weather, or other events may cause conditions to differ from the map results, and you should plan your route accordingly. You must obey all signs or notices regarding your route.