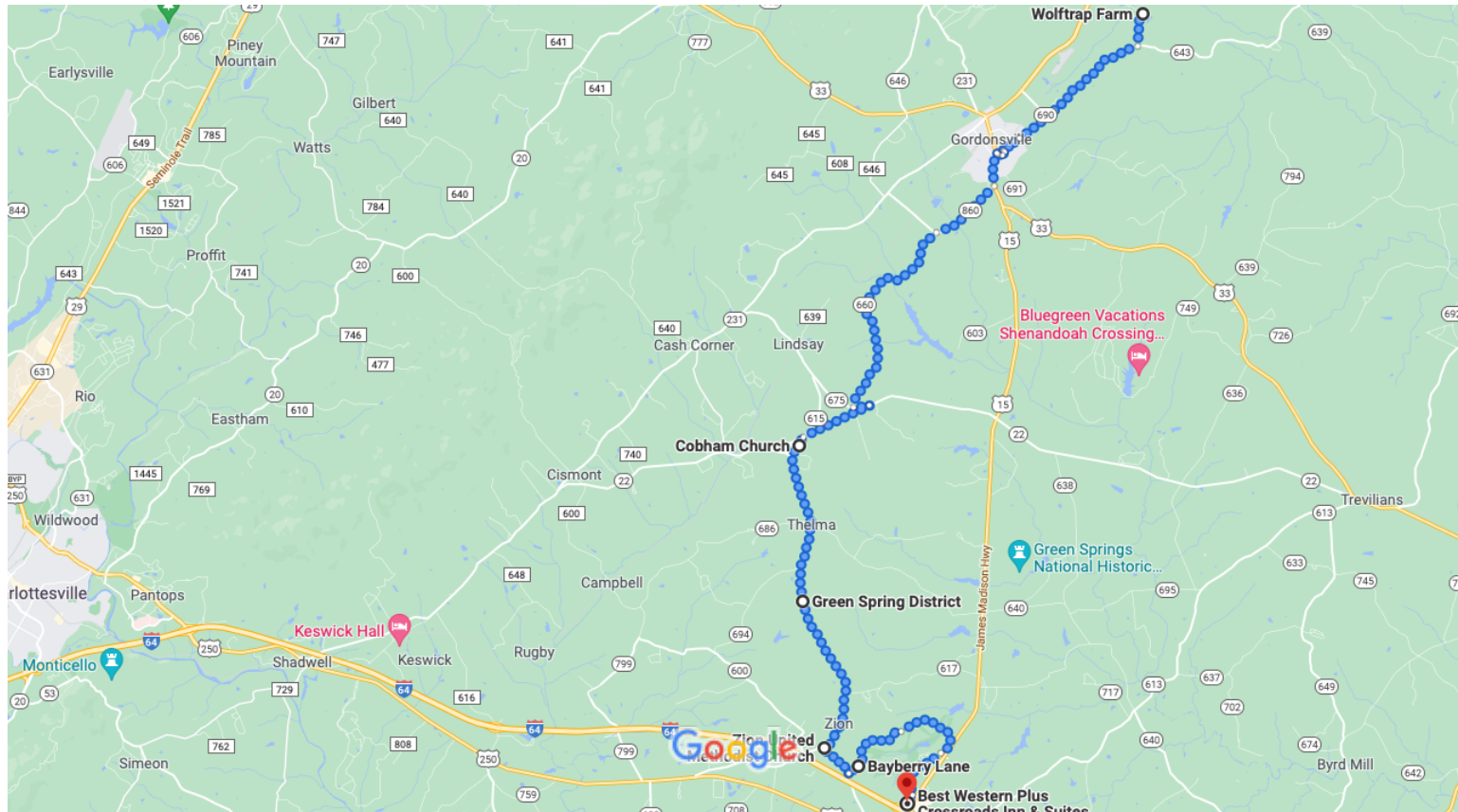




Wolftrap Farm to Best Western Plus Crossroads Inn & Suites

Walk 21.0 miles, 6 hr 53 min




Map data ©2021 2 mi


Use caution—walking directions may not always reflect real-world conditions



Wolftrap Farm


17379 Wolf Trap Dr, Gordonsville, VA 22942


- 1. Head southwest on State Rte 706 toward State Rte 643
_____ 0.6 mi
- 2. Turn right onto State Rte 643/Cox Mill Rd
_____ 2.5 mi
- 3. Continue onto East St
_____ 0.3 mi
- 4. East St turns left and becomes Mill St
_____ 187 ft
- 5. Turn right onto E Central St
_____ 423 ft


-  6. Turn right onto Depot St


 410 ft
-  7. Continue onto Moore St


 128 ft
-  8. Turn left onto US-15 N/US-33 W/S Main St/Martinsburg Ave
 Continue to follow US-15 N/US-33 W



 0.6 mi
-  9. Turn right onto State Rte 860

 1.2 mi
-  10. Turn left onto State Rte 660

 3.8 mi
-  11. Turn left onto State Rte 675

 0.3 mi
-  12. Sharp right onto VA-22 W

 1.2 mi
-  13. Slight left onto State Rte 615


 0.1 mi
-  14. Turn left
 Destination will be on the right



 171 ft

3 hr 35 min (10.9 mi)

Cobham Church

Gordonsville, VA 22942

-  15. Head northwest toward State Rte 615


 171 ft
-  16. Turn left onto State Rte 615
 Destination will be on the left


 2.7 mi


53 min (2.7 mi)



Green Spring District

Virginia

-  17. Head south on State Rte 615

 2.8 mi
-  18. Turn right onto State Rte 627

 207 ft
-  19. Turn right


 125 ft
-  20. Turn left
 Destination will be on the right


 69 ft


56 min (2.8 mi)


Zion United Methodist Church



1674 Zion Rd, Troy, VA 22974

-  21. Head southeast toward State Rte 627

 69 ft
-  22. Turn right toward State Rte 627

 125 ft
-  23. Turn left onto State Rte 627

 207 ft
-  24. Continue straight onto State Rte 615


 0.5 mi
-  25. Turn left onto Bayberry Ln
 Destination will be on the left


 0.2 mi

15 min (0.8 mi)


Bayberry Ln


Zion Crossroads, VA 22942


-  26. Head northeast on Bayberry Ln toward Bear Island Pkwy


 1.1 mi
-  27. Turn left onto Bear Island Pkwy



 1.3 mi

-  28. At the traffic circle, take the 1st exit onto Spring Creek Pkwy

 0.9 mi
-  29. Turn left to stay on Spring Creek Pkwy

 0.2 mi
-  30. Turn right onto Wood Ridge Terrace

 0.1 mi
-  31. Turn left

 161 ft
-  32. Turn left
 Destination will be on the right

 190 ft

1 hr 14 min (3.8 mi)

Best Western Plus Crossroads Inn & Suites

135 Wood Ridge Terrace, Zion Crossroads, VA 22942

These directions are for planning purposes only. You may find that construction projects, traffic, weather, or other events may cause conditions to differ from the map results, and you should plan your route accordingly. You must obey all signs or notices regarding your route.