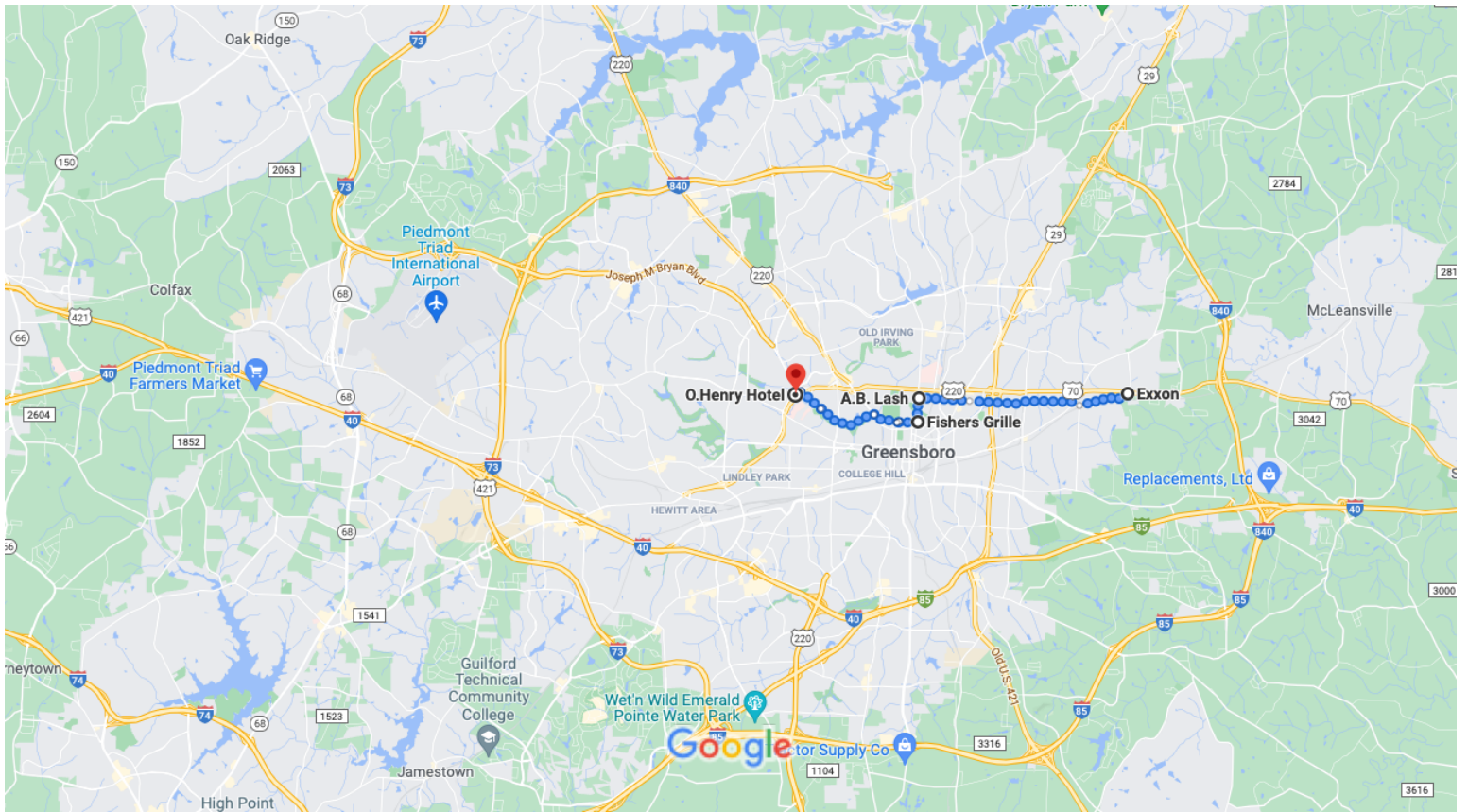


Google Maps Exxon to O.Henry Hotel

Walk 6.5 miles, 2 hr 11 min



Map data ©2021 Google 2 mi

⚠ Use caution—walking directions may not always reflect real-world conditions

Exxon

3602 Wendover Ave E, Greensboro, NC 27405

- ↑ 1. Head southeast

 69 ft
- ↗ 2. Turn right toward Burlington Rd

 266 ft
- ↗ 3. Turn right onto Burlington Rd

 0.8 mi
- ↗ 4. Turn right onto E Bessemer Ave
📍 Pass by KFC (on the left in 1.4 mi)

 1.9 mi
- ↙ 5. Slight left to stay on E Bessemer Ave

 0.9 mi

↩ 6. Turn left onto N Elm St
69 ft

1 hr 14 min (3.7 mi)

A.B. Lash

914 N Elm St B, Greensboro, NC 27401

↑ 7. Head south on N Elm St toward W Hendrix St
0.4 mi

8 min (0.4 mi)

Fishers Grille

608 N Elm St, Greensboro, NC 27401

↑ 8. Head south on N Elm St toward E Fisher Ave
121 ft

➡ 9. Turn right onto W Fisher Ave
0.3 mi

↗ 10. Slight right toward Battleground Ave
240 ft

↑ 11. Continue onto Battleground Ave
0.4 mi

↙ 12. Slight left onto Battleground Ave/Benjamin Pkwy
[Continue to follow Benjamin Pkwy](#)
1.1 mi

↩ 13. Turn left onto Campus Dr
46 ft



➡ 14. Turn right onto Benjamin Pkwy
0.4 mi

↩ 15. Turn left
266 ft

➡ 16. Turn right
89 ft

↩ 17. Turn left
249 ft

➡ 18. Turn right
56 ft

- 19. Turn left  23 ft
- 20. Walk for 10 ft  10 ft

49 min (2.4 mi)

O.Henry Hotel

624 Green Valley Rd, Greensboro, NC 27408

These directions are for planning purposes only. You may find that construction projects, traffic, weather, or other events may cause conditions to differ from the map results, and you should plan your route accordingly. You must obey all signs or notices regarding your route.