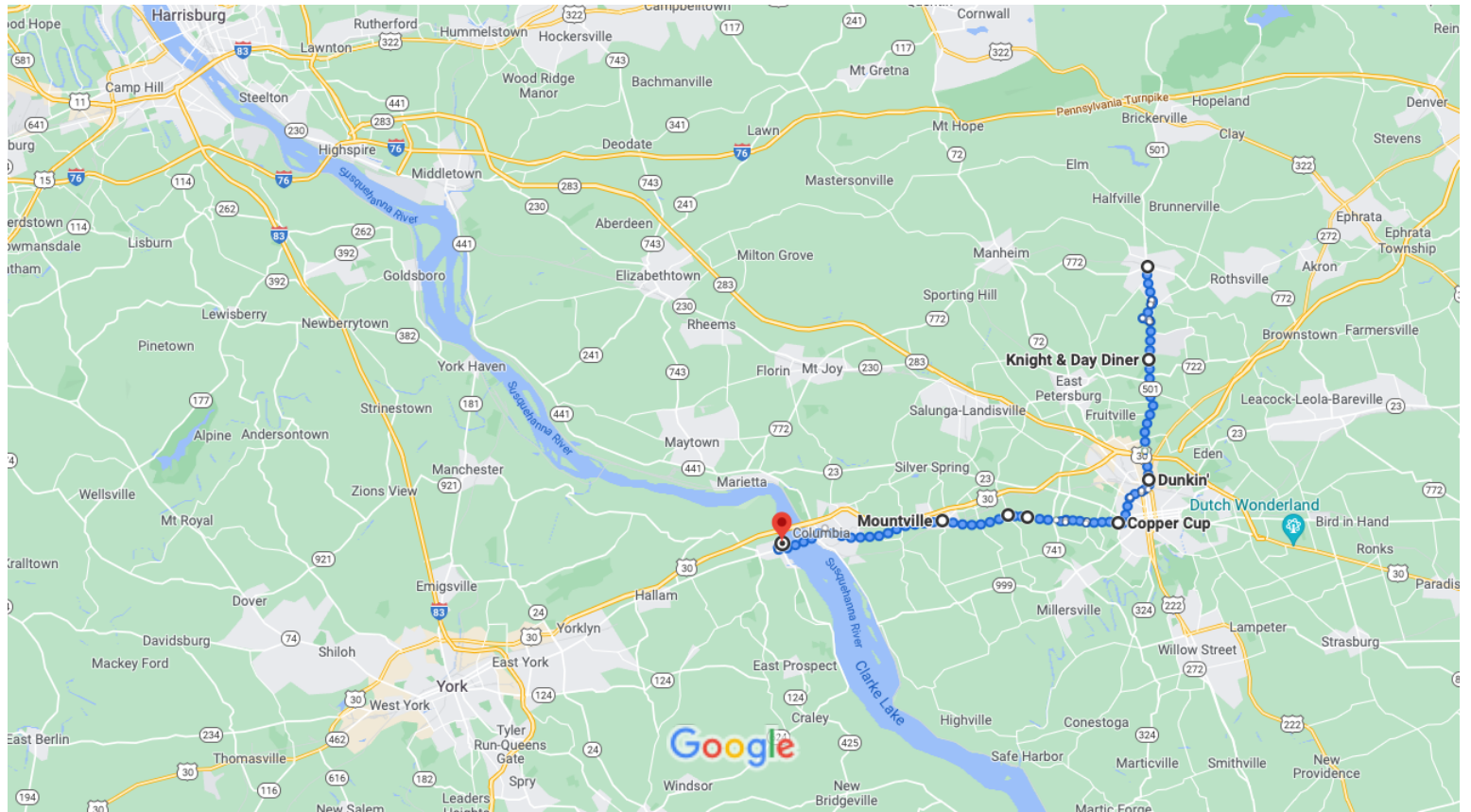




Lititz Springs Inn And Spa to Wrightsville Commons Park

Walk 21.6 miles, 7 hr 8 min




Map data ©2021 2 mi


Use caution—walking directions may not always reflect real-world conditions


Lititz Springs Inn And Spa


14 E Main St, Lititz, PA 17543


- 1. Head west on E Main St
_____ 43 ft
- 2. Slight left onto W Main St
_____ 121 ft
- 3. Turn left onto S Broad St
_____ 1.1 mi
- 4. Continue onto PA-501 S/Lititz Pike
_____ 325 ft
- 5. Turn right toward Highlands Dr
_____ 82 ft


-  6. Turn left toward Highlands Dr


 200 ft
-  7. Turn left toward Highlands Dr


 75 ft
-  8. Turn right toward Highlands Dr


 171 ft
-  9. Turn right toward Highlands Dr


 95 ft
-  10. Turn left onto Highlands Dr


 0.6 mi
-  11. Turn left onto Buckhill Blvd



 0.2 mi
-  12. Slight right to stay on Buckhill Blvd

 381 ft
-  13. Turn left toward PA-501 S

 400 ft
-  14. Turn right onto PA-501 S

 1.2 mi
-  15. Turn right onto Bloomfield Dr

 167 ft
-  16. Turn right


 92 ft
-  17. Turn right
 Destination will be on the left


 85 ft


1 hr 11 min (3.6 mi)


Knight & Day Diner

3140 Lititz Pike, Lititz, PA 17543



-  18. Head southwest toward Bloomfield Dr


 85 ft
-  19. Turn left toward Bloomfield Dr



 92 ft
-  20. Turn left onto Bloomfield Dr

 167 ft
-  21. Turn right onto PA-501 S

 3.0 mi

- 
22. Slight right to stay on PA-501 S
 Pass by Burger King (on the right in 0.7 mi)

 0.8 mi
- 
23. Continue onto US-222 S


 0.2 mi
- 
24. Turn right
 Destination will be on the left


 112 ft


1 hr 20 min (4.0 mi)


Dunkin'


1242 Lititz Pike, Lancaster, PA 17601


- 
25. Head east toward US-222 S


 112 ft
- 
26. Turn right onto US-222 S


 0.3 mi
- 
27. Turn right to stay on US-222 S


 0.2 mi
- 
28. Turn left to stay on US-222 S

 0.1 mi
- 
29. Turn right onto W Liberty St

 0.4 mi
- 
30. Continue onto College Ave

 0.8 mi
- 
31. Turn right onto Columbia Ave

 0.2 mi
- 
32. Turn left onto Rider Ave

 72 ft
- 
33. Turn left

 52 ft

44 min (2.1 mi)

Copper Cup

922 Columbia Ave, Lancaster, PA 17603

- ↑ 34. Head west toward Rider Ave
_____ 52 ft
- ↻ 35. Turn right onto Rider Ave
_____ 72 ft
- ↶ 36. Turn left onto PA-462 E
_____ 1.0 mi
- ↻ 37. Turn right onto Conestoga Blvd
_____ 272 ft
- ↶ 38. Turn left onto Wilson Ave
_____ 0.7 mi
- ↶ 39. Turn left onto Dartmouth Dr
_____ 397 ft
- ↻ 40. Turn right onto PA-462 E
_____ 0.3 mi
- ↷ 41. Slight left to stay on PA-462 E
 ⓘ Destination will be on the right
 _____ 0.9 mi

1 hr (3.0 mi)

Subs & Six Packs Inc

2645 Columbia Ave, Lancaster, PA 17603

- ↑ 42. Head west on PA-462 W toward Felsinger Dr
_____ 0.6 mi
- ↻ 43. Turn right
_____ 187 ft
- ↻ 44. Turn right
 ⓘ Destination will be on the left
 _____ 95 ft

14 min (0.7 mi)

Sheetz

3101 Columbia Ave, Lancaster, PA 17603

- ↑ 45. Head west toward PA-462 W/Columbia Ave
_____ 95 ft

- ↩
46. Turn left toward PA-462 W/Columbia Ave

187 ft
- ↪
47. Turn right onto PA-462 W/Columbia Ave

2.1 mi

44 min (2.2 mi)

Mountville

Pennsylvania

- ↑
48. Head west on PA-462 W/Columbia Ave/E Main St toward N Manor St
i Continue to follow PA-462 W
i Pass by Dairy Queen (on the left in 2.6 mi)

3.9 mi
- ↩
49. Turn left onto PA-462 E/Chestnut St

1.7 mi
- ↪
50. Turn right onto N 2nd St

0.2 mi
- ↪
51. Turn right onto Walnut St
i Destination will be on the left

0.2 mi

1 hr 56 min (5.9 mi)

Wrightsville Commons Park

Walnut St, Wrightsville, PA 17368

These directions are for planning purposes only. You may find that construction projects, traffic, weather, or other events may cause conditions to differ from the map results, and you should plan your route accordingly. You must obey all signs or notices regarding your route.